

Legend

- East Anglia ONE North Onshore Development Area
- Inner Study Area
- Recorded Non-Designated Heritage Assets**
- HER Polyline
- HER Polygon
- NRHE Point
- NRHE Polygon
- Previously Unrecorded Non-Designated Heritage Assets**
- Heritage Asset



Rev	Date	By	Comment	Approved:
2	18/09/2019	FC	Second Issue.	Prepared: FC
1	16/07/2019	FC	First Issue.	Checked: DD
				Approved: AH

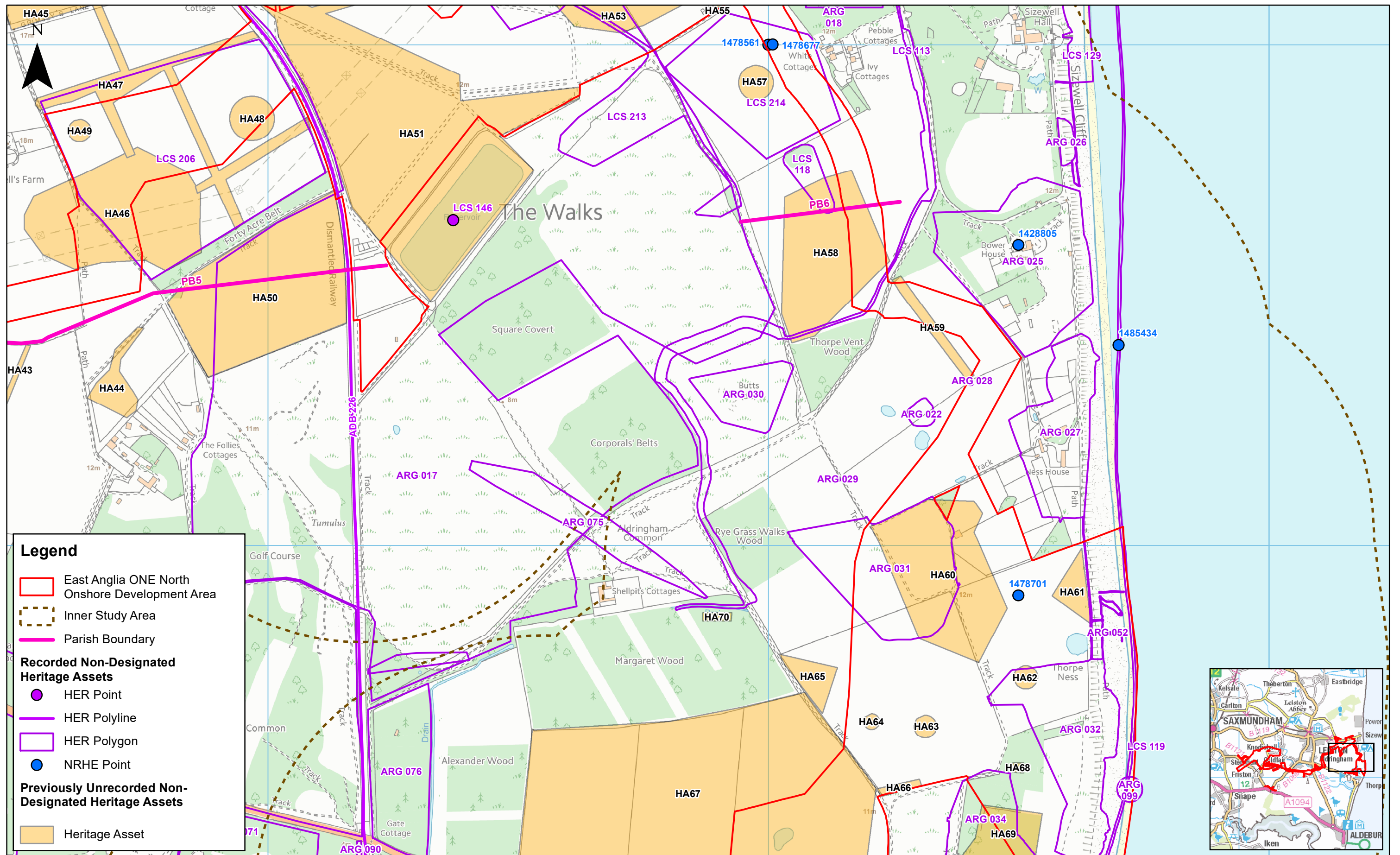
1:7,000
Scale @ A3

0 200 400 Metres

Source: © Suffolk County Council, 2019. © Headland Archaeology, 2018. © Crown copyright and database rights 2019. Ordnance Survey 0100031673.
This map has been produced to the latest known information at the time of issue, and has been produced for your information only. Please consult with the SPR Onshore GIS team to ensure the content is still current before using the information contained on this map. To the fullest extent permitted by law, we accept no responsibility or liability (whether in contract, tort (including negligence) or otherwise in respect of any errors or omissions in the information contained in the map and shall not be liable for any loss, damage or expense caused by such errors or omissions.

East Anglia ONE North
Non-Designated Heritage Assets within the Onshore Archaeology and Cultural Heritage Study Areas

Drg No	EA1N-DEV-DRG-IBR-000922
Rev	2
Date	18/09/19
Figure	24.3 a
Coordinate System:	BNG
Datum:	OSGB36



Legend

- East Anglia ONE North Onshore Development Area
- Inner Study Area
- Parish Boundary

Recorded Non-Designated Heritage Assets

- HER Point
- HER Polyline
- HER Polygon
- NRHE Point

Previously Unrecorded Non-Designated Heritage Assets

- Heritage Asset

1:7,000
Scale @ A3

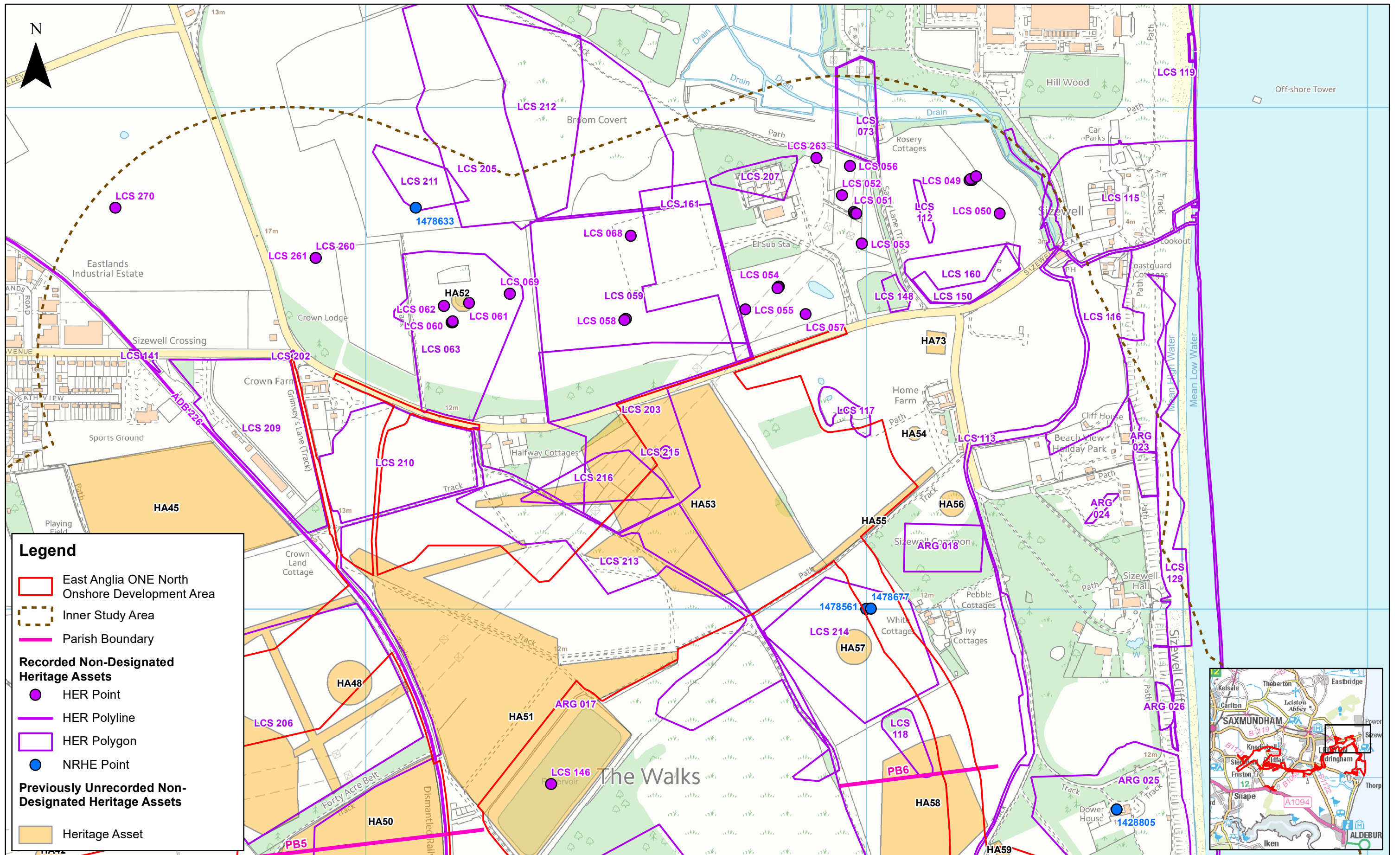
0 200 400 Metres

East Anglia ONE North
Non-Designated Heritage Assets within the Onshore Archaeology and Cultural Heritage Study Areas

Drg No	EA1N-DEV-DRG-IBR-000922
Rev	2
Date	18/09/19
Figure	24.3 b
Coordinate System:	BNG
Datum:	OSGB36

Rev	Date	By	Comment	Approved:
2	18/09/2019	FC	Second Issue.	FC
1	16/07/2019	FC	First Issue.	DD





Rev	Date	By	Comment	Approved:
2	18/09/2019	FC	Second Issue.	Prepared: FC
1	16/07/2019	FC	First Issue.	Checked: DD
				Approved: AH

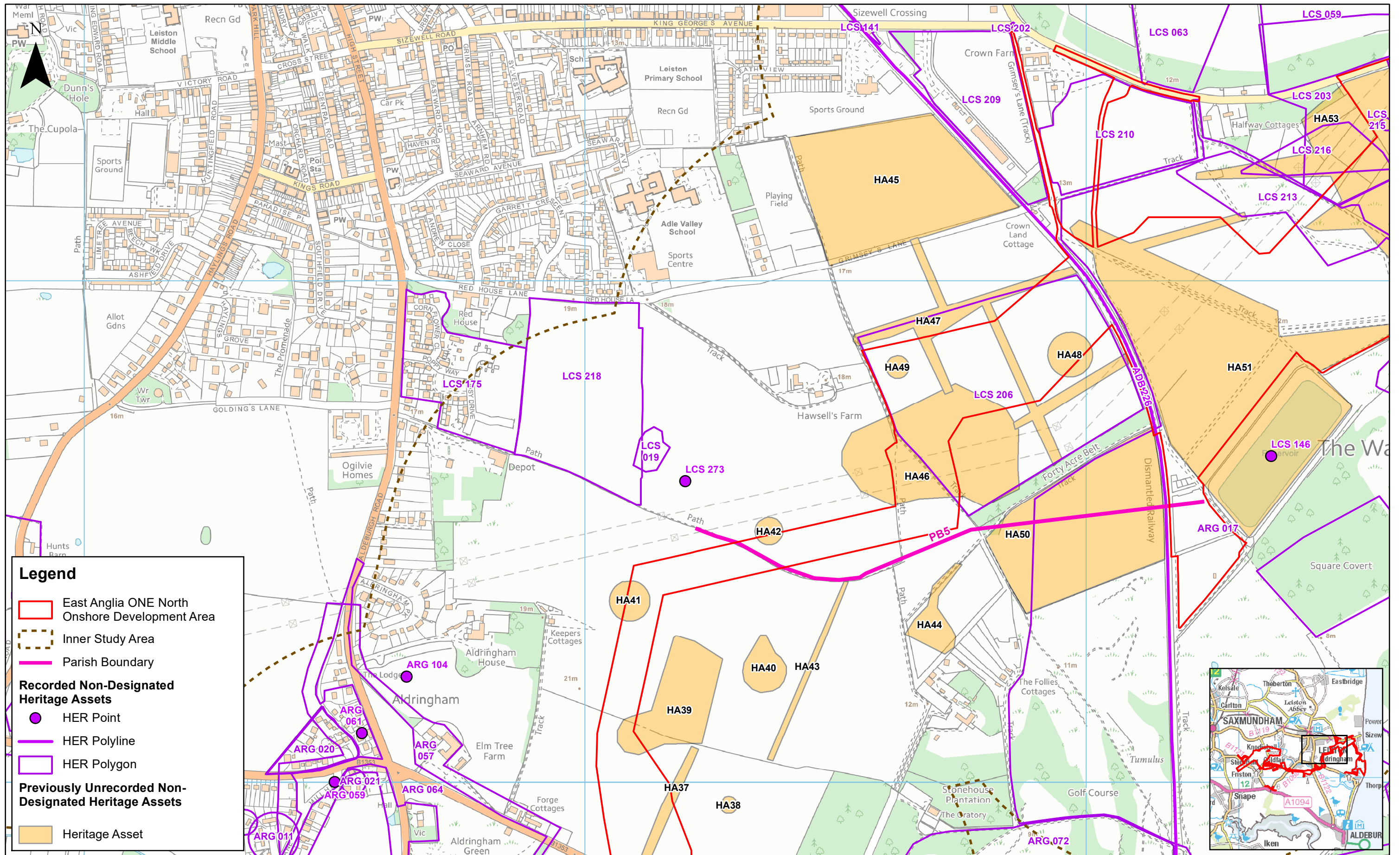
1:7,000
Scale @ A3

0 200 400 Metres

Source: © Suffolk County Council, 2019. © Headland Archaeology, 2018. © Crown copyright and database rights 2019. Ordnance Survey 0100031673.
This map has been produced to the latest known information at the time of issue, and has been produced for your information only. Please consult with the SPR Onshore GIS team to ensure the content is still current before using the information contained on this map.
To the fullest extent permitted by law, we accept no responsibility or liability (whether in contract, tort (including negligence) or otherwise in respect of any errors or omissions in the information contained in the map and shall not be liable for any loss, damage or expense caused by such errors or omissions.

East Anglia ONE North Non-Designated Heritage Assets within the Onshore Archaeology and Cultural Heritage Study Areas

Drg No	EA1N-DEV-DRG-IBR-000922
Rev	2
Date	18/09/19
Figure	24.3 c
Coordinate System:	BNG
Datum:	OSGB36



Legend

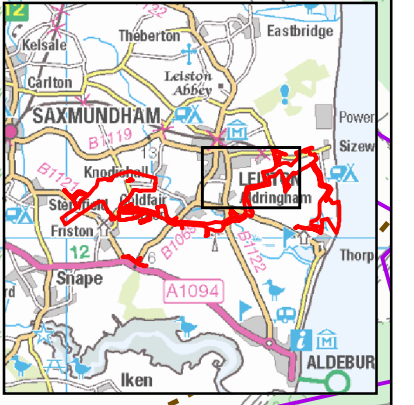
- East Anglia ONE North Onshore Development Area
- Inner Study Area
- Parish Boundary

Recorded Non-Designated Heritage Assets

- HER Point
- HER Polyline
- HER Polygon

Previously Unrecorded Non-Designated Heritage Assets

- Heritage Asset

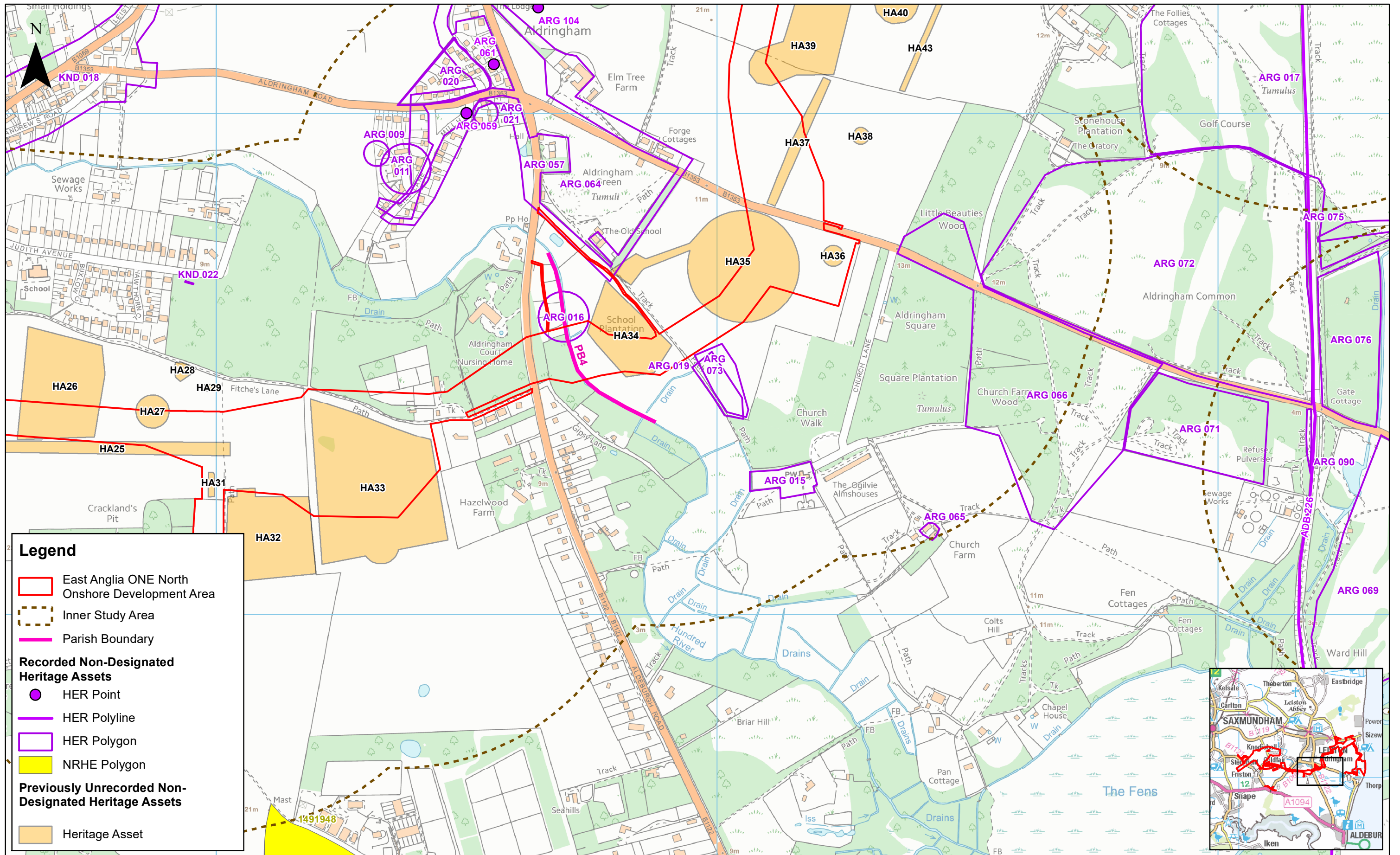


						1:7,000	
2	18/09/2019	FC	Second Issue.	Prepared:	FC	Scale @ A3	0 200 400 Metres
1	16/07/2019	FC	First Issue.	Checked:	DD		
Rev	Date	By	Comment	Approved:	AH		

Source: © Suffolk County Council, 2019. © Headland Archaeology, 2018. © Crown copyright and database rights 2019. Ordnance Survey 0100031673. This map has been produced to the latest known information at the time of issue, and has been prepared for your information only. Please consult with the SPR Onshore GIS team to ensure the content is still current before using the information contained on this map. To the fullest extent permitted by law, we accept no responsibility or liability (whether in contract, tort (including negligence) or otherwise in respect of any errors or omissions in the information contained in the map and shall not be liable for any loss, damage or expense caused by such errors or omissions.

East Anglia ONE North
Non-Designated Heritage Assets within the
Onshore Archaeology and Cultural Heritage
Study Areas

Drg No	EA1N-DEV-DRG-IBR-000922
Rev	2
Date	18/09/19
Figure	24.3 d
Coordinate System:	BNG
Datum:	OSGB36



Legend

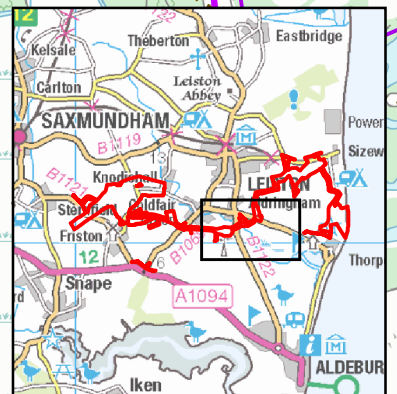
- East Anglia ONE North Onshore Development Area
- Inner Study Area
- Parish Boundary

Recorded Non-Designated Heritage Assets

- HER Point
- HER Polyline
- HER Polygon
- NRHE Polygon

Previously Unrecorded Non-Designated Heritage Assets

- Heritage Asset



Rev	Date	By	Comment	Approved:
2	18/09/2019	FC	Second Issue.	Prepared: FC
1	16/07/2019	FC	First Issue.	Checked: DD

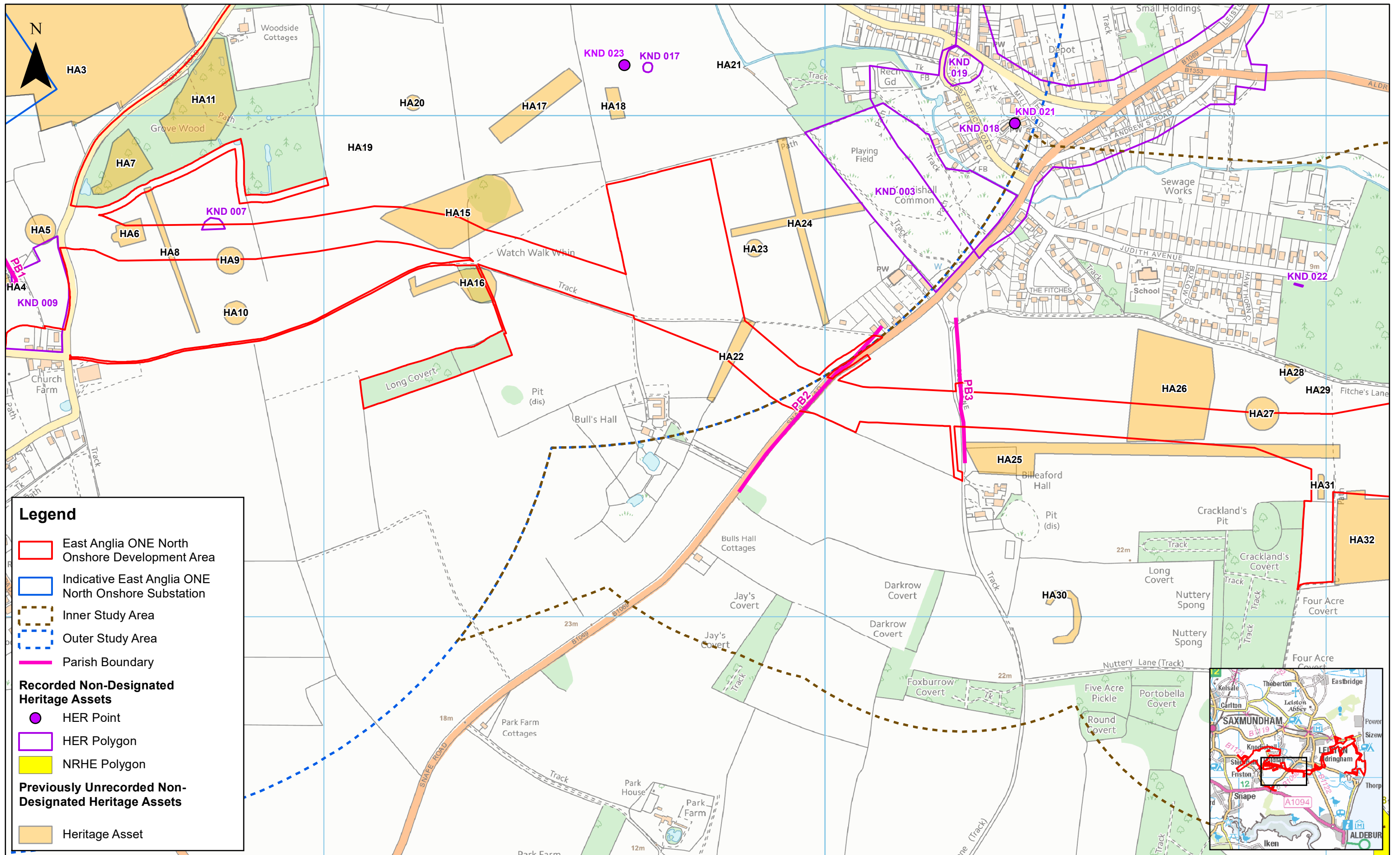
Scale @ A3 1:7,000

0 200 400 Metres

Source: © Suffolk County Council, 2019. © Headland Archaeology, 2018. © Crown copyright and database rights 2019. Ordnance Survey 0100031673. This map has been produced to the latest known information at the time of issue, and has been produced for your information only. Please consult with the SPR Onshore GIS team to ensure the content is still current before using the information contained on this map. To the fullest extent permitted by law, we accept no responsibility or liability (whether in contract, tort (including negligence) or otherwise in respect of any errors or omissions in the information contained in the map and shall not be liable for any loss, damage or expense caused by such errors or omissions.

East Anglia ONE North Non-Designated Heritage Assets within the Onshore Archaeology and Cultural Heritage Study Areas

Drg No	EA1N-DEV-DRG-IBR-000922
Rev	2
Date	18/09/19
Figure	24.3 e
	Coordinate System: BNG Datum: OSG36



Legend

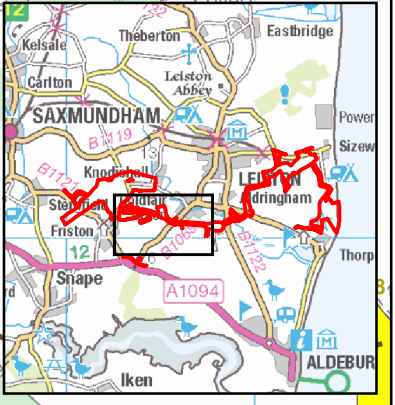
- East Anglia ONE North Onshore Development Area
- Indicative East Anglia ONE North Onshore Substation
- Inner Study Area
- Outer Study Area
- Parish Boundary

Recorded Non-Designated Heritage Assets

- HER Point
- HER Polygon
- NRHE Polygon

Previously Unrecorded Non-Designated Heritage Assets

- Heritage Asset



Rev	Date	By	Comment	Approved:
2	18/09/2019	FC	Second Issue.	Prepared: FC
1	16/07/2019	FC	First Issue.	Checked: DD

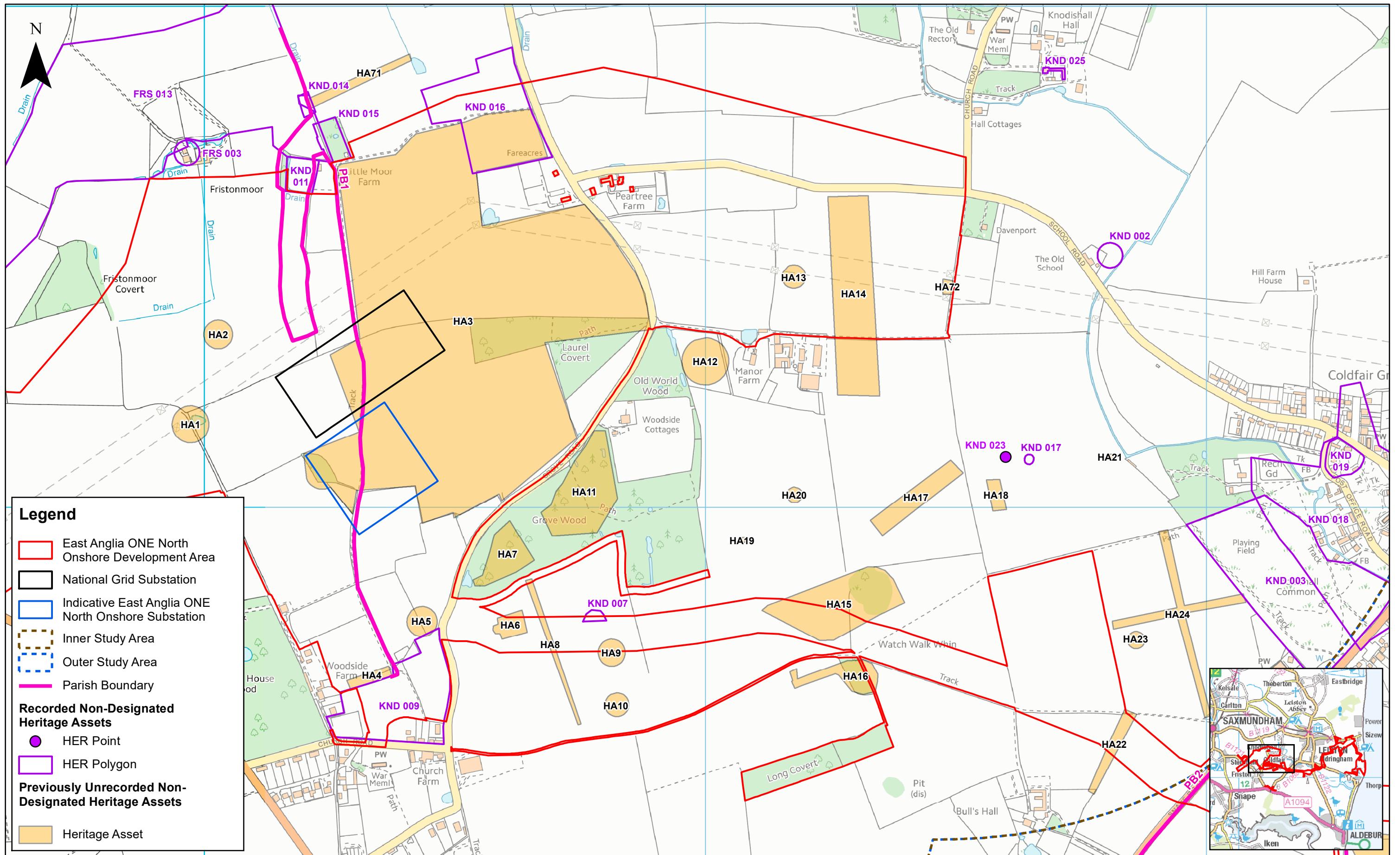
1:7,000
Scale @ A3

0 200 400 Metres

Source: © Suffolk County Council, 2019. © Headland Archaeology, 2018. © Crown copyright and database rights 2019. Ordnance Survey 0100031673.
This map has been produced to the latest known information at the time of issue, and has been produced for your information only. Please consult with the SPR Onshore GIS team to ensure the content is still current before using the information contained on this map.
To the fullest extent permitted by law, we accept no responsibility or liability (whether in contract, tort (including negligence) or otherwise in respect of any errors or omissions in the information contained in the map and shall not be liable for any loss, damage or expense caused by such errors or omissions.

East Anglia ONE North
Non-Designated Heritage Assets within the
Onshore Archaeology and Cultural Heritage
Study Areas

Drg No	EA1N-DEV-DRG-IBR-000922	
Rev	2	Coordinate System: BNG
Date	18/09/19	Datum: OSG36
Figure	24.3 f	



Legend

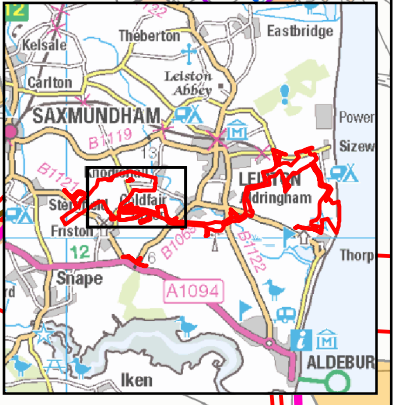
- East Anglia ONE North Onshore Development Area
- National Grid Substation
- Indicative East Anglia ONE North Onshore Substation
- Inner Study Area
- Outer Study Area
- Parish Boundary

Recorded Non-Designated Heritage Assets

- HER Point
- HER Polygon

Previously Unrecorded Non-Designated Heritage Assets

- Heritage Asset



Rev	Date	By	Comment	Approved:
2	18/09/2019	FC	Second Issue.	FC
1	16/07/2019	FC	First Issue.	DD

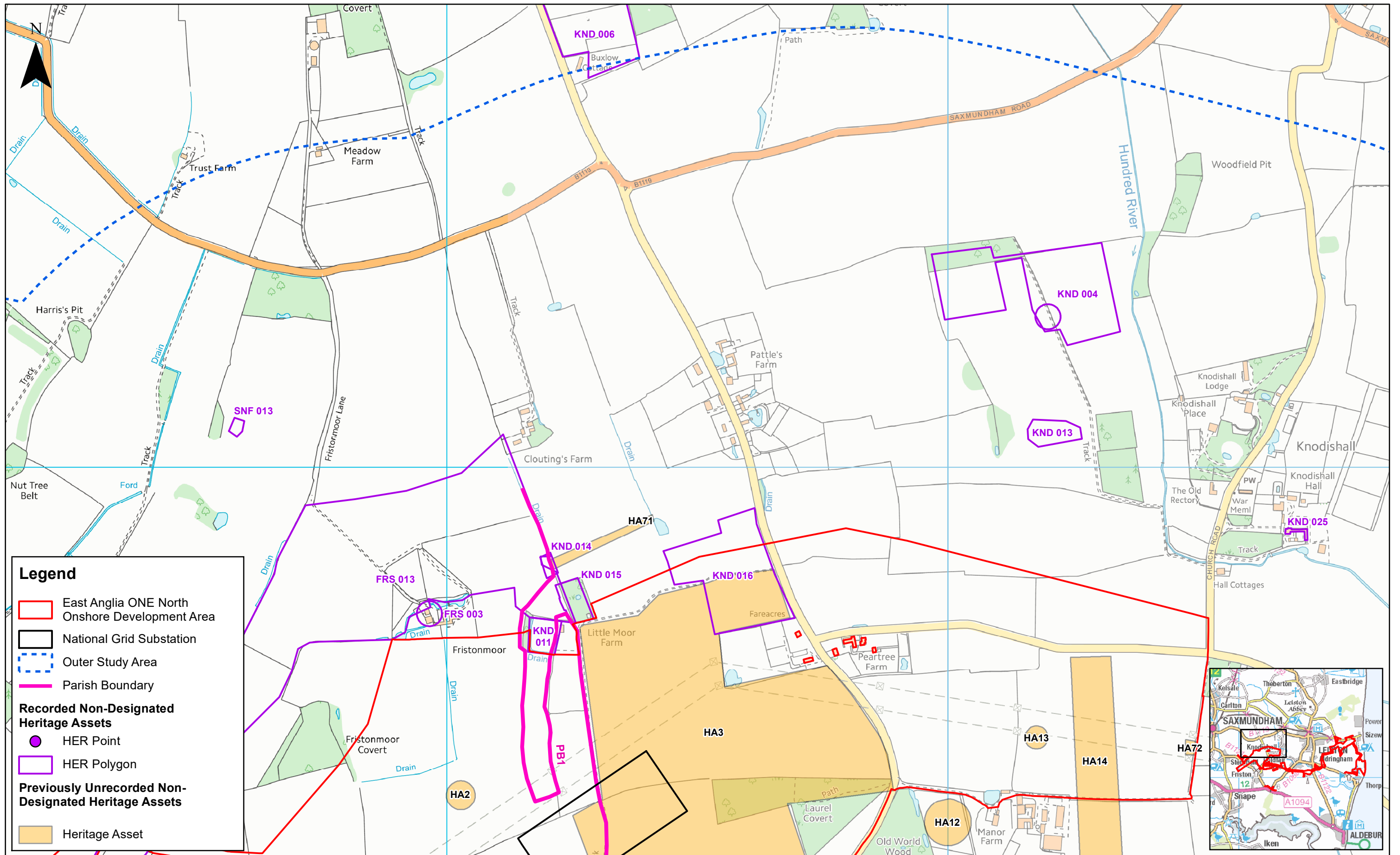
1:7,000
Scale @ A3

0 200 400 Metres

Source: © Suffolk County Council, 2019. © Headland Archaeology, 2018. © Crown copyright and database rights 2019. Ordnance Survey 0100031673.
This map has been produced to the latest known information at the time of issue, and has been produced for your information only. Please consult with the SPR Onshore GIS team to ensure the content is still current before using the information contained on this map.
To the fullest extent permitted by law, we accept no responsibility or liability (whether in contract, tort (including negligence) or otherwise in respect of any errors or omissions in the information contained in the map and shall not be liable for any loss, damage or expense caused by such errors or omissions.

East Anglia ONE North
Non-Designated Heritage Assets within the
Onshore Archaeology and Cultural Heritage
Study Areas

Drg No	EA1N-DEV-DRG-IBR-000922
Rev	2
Date	18/09/19
Figure	24.3 g
Coordinate System:	BNG
Datum:	OSGB36



Legend

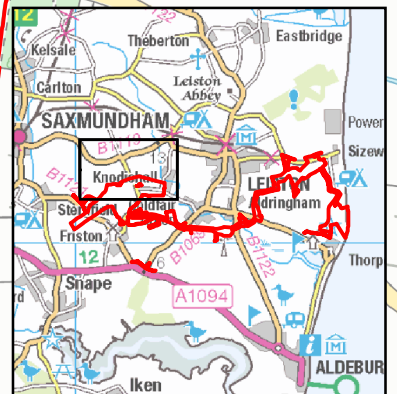
- East Anglia ONE North Onshore Development Area
- National Grid Substation
- Outer Study Area
- Parish Boundary

Recorded Non-Designated Heritage Assets

- HER Point
- HER Polygon

Previously Unrecorded Non-Designated Heritage Assets

- Heritage Asset



Rev	Date	By	Comment	Checked:	Approved:
2	18/09/2019	FC	Second Issue.	FC	FC
1	16/07/2019	FC	First Issue.	DD	AH

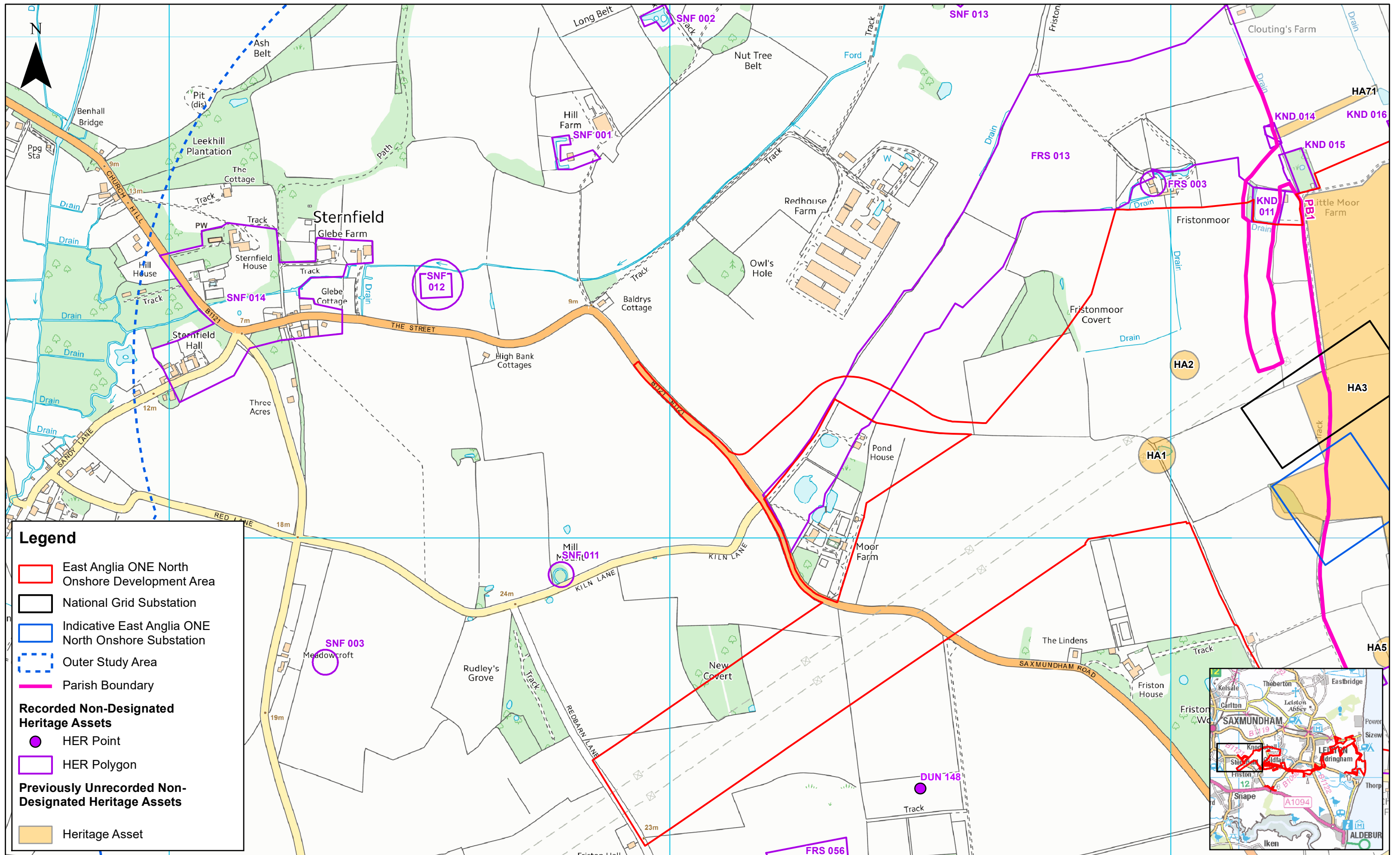
1:7,000
Scale @ A3

0 200 400 Metres

Source: © Suffolk County Council, 2019. © Headland Archaeology, 2018. © Crown copyright and database rights 2019. Ordnance Survey 0100031673.
This map has been produced to the latest known information at the time of issue, and has been produced for your information only. Please consult with the SPR Onshore GIS team to ensure the content is still current before using the information contained on this map.
To the fullest extent permitted by law, we accept no responsibility or liability (whether in contract, tort (including negligence) or otherwise in respect of any errors or omissions in the information contained in the map and shall not be liable for any loss, damage or expense caused by such errors or omissions.

East Anglia ONE North Non-Designated Heritage Assets within the Onshore Archaeology and Cultural Heritage Study Areas

Drg No	EA1N-DEV-DRG-IBR-000922
Rev	2
Date	18/09/19
Figure	24.3 h
Coordinate System:	BNG
Datum:	OSGB36



Legend

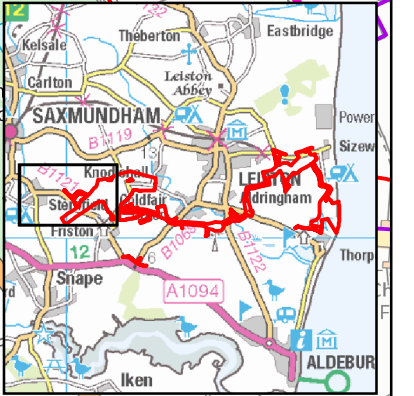
- East Anglia ONE North Onshore Development Area
- National Grid Substation
- Indicative East Anglia ONE North Onshore Substation
- Outer Study Area
- Parish Boundary

Recorded Non-Designated Heritage Assets

- HER Point
- HER Polygon

Previously Unrecorded Non-Designated Heritage Assets

- Heritage Asset



Rev	Date	By	Comment	Approved:
2	18/09/2019	FC	Second Issue.	FC
1	16/07/2019	FC	First Issue.	DD

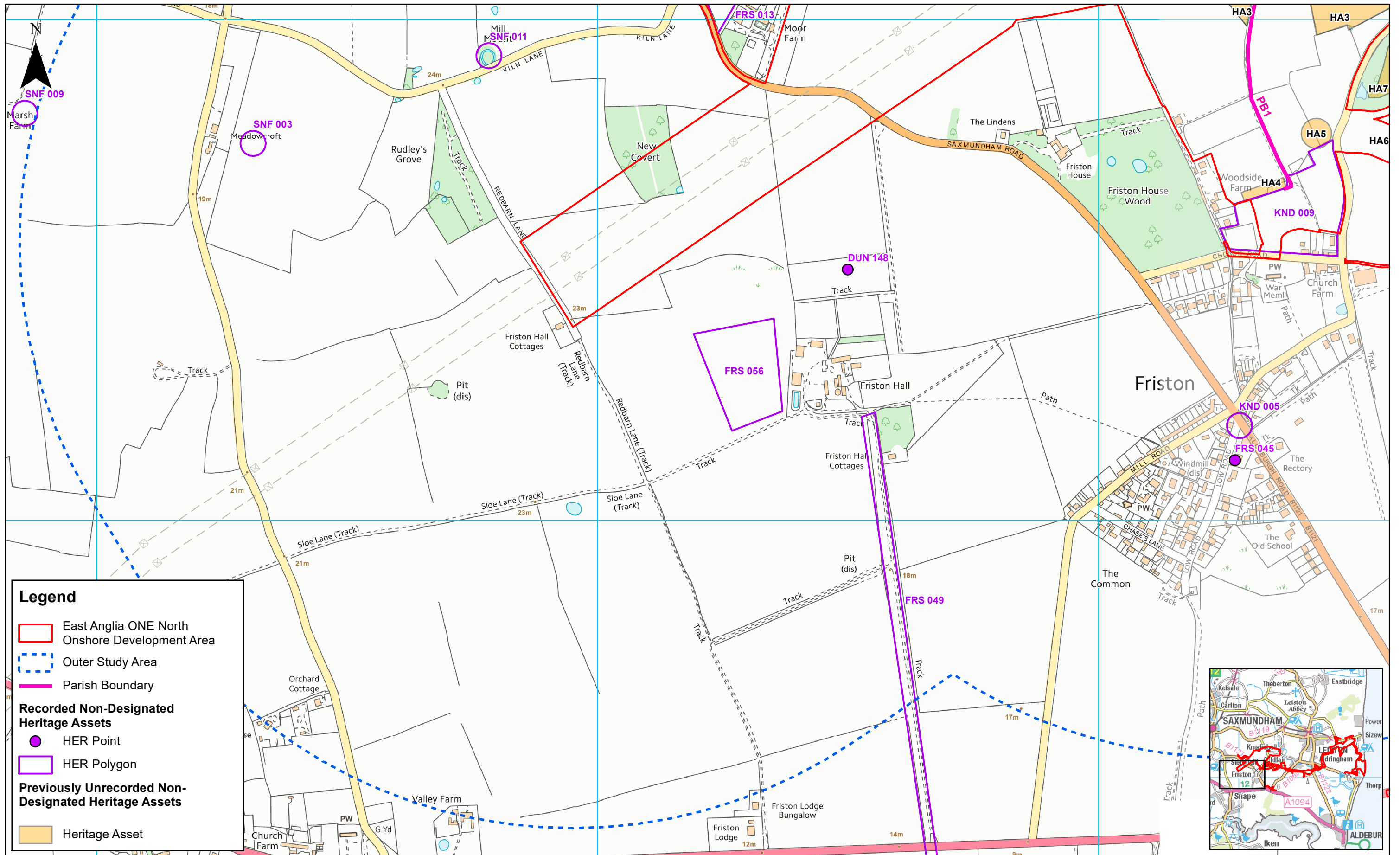
1:7,000
Scale @ A3

0 200 400 Metres

Source: © Suffolk County Council, 2019. © Headland Archaeology, 2018. © Crown copyright and database rights 2019. Ordnance Survey 0100031673.
This map has been produced to the latest known information at the time of issue, and has been produced for your information only. Please consult with the SPR Onshore GIS team to ensure the content is still current before using the information contained on this map.
To the fullest extent permitted by law, we accept no responsibility or liability (whether in contract, tort (including negligence) or otherwise in respect of any errors or omissions in the information contained in the map and shall not be liable for any loss, damage or expense caused by such errors or omissions.

East Anglia ONE North Non-Designated Heritage Assets within the Onshore Archaeology and Cultural Heritage Study Areas

Drg No	EA1N-DEV-DRG-IBR-000922
Rev	2
Date	18/09/19
Figure	24.3 i
Coordinate System:	BNG
Datum:	OSGB36



Legend

- East Anglia ONE North Onshore Development Area
- Outer Study Area
- Parish Boundary

Recorded Non-Designated Heritage Assets

- HER Point
- HER Polygon

Previously Unrecorded Non-Designated Heritage Assets

- Heritage Asset



Rev	Date	By	Comment	Approved:
2	18/09/2019	FC	Second Issue.	Prepared: FC
1	16/07/2019	FC	First Issue.	Checked: DD
				Approved: AH

1:7,000
Scale @ A3

0 200 400 Metres

Source: © Suffolk County Council, 2019. © Headland Archaeology, 2018. © Crown copyright and database rights 2019. Ordnance Survey 0100031673.
This map has been produced to the latest known information at the time of issue, and has been produced for your information only. Please consult with the SPR Onshore GIS team to ensure the content is still current before using the information contained on this map. To the fullest extent permitted by law, we accept no responsibility or liability (whether in contract, tort (including negligence) or otherwise in respect of any errors or omissions in the information contained in the map and shall not be liable for any loss, damage or expense caused by such errors or omissions.

East Anglia ONE North
Non-Designated Heritage Assets within the
Onshore Archaeology and Cultural Heritage
Study Areas

Drg No	EA1N-DEV-DRG-IBR-000922
Rev	2
Date	18/09/19
Figure	24.3j
Coordinate System:	BNG
Datum:	OSGB36